








Asa Research Station (ASA)

 Feresjön Catchment

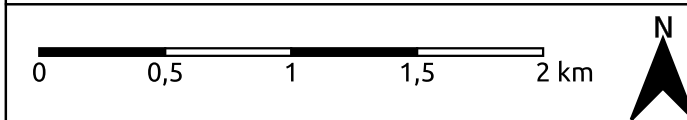
SITES Water Sampling points

-  FPF - Floating platform
-  MIN - Main inlet
-  OUT - Outlet
-  SIE - Secondary inlet NE
-  SIN - Secondary inlet N
-  SIW - Secondary inlet NW

 Streams

 Water

BW Altitude Hillshade



Map: ASA-FER Water Sampling Points

Station:	Asa Research Station
Layout format:	A3
Scale:	1:30 000
Grid:	2x2m
Projection:	SWEREF99 TM (EPSG:3006)
Base map hillshade:	Lantmäteriet, Höjddata2m 2019
Catchments and streams:	Mikael Andersson
Author:	Haldor Lorimer-Olsson
Map date:	2021-06-15



SITES (Swedish Infrastructure for Ecosystem Science) is a national research infrastructure for terrestrial and limnological field research.

Website: www.fieldsites.se

