

Rökäcksdalen Field Research Station (RBD)

Crop Category 2020

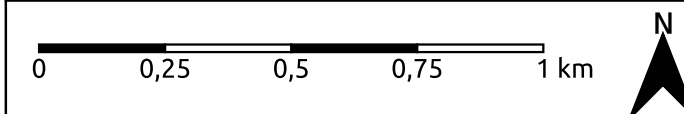
- Pasture
- Ley
- Fodder
- Cereal
- Fallow
- Orchard
- Trial
- No crop

RBG Orthophoto 2018

Small map:

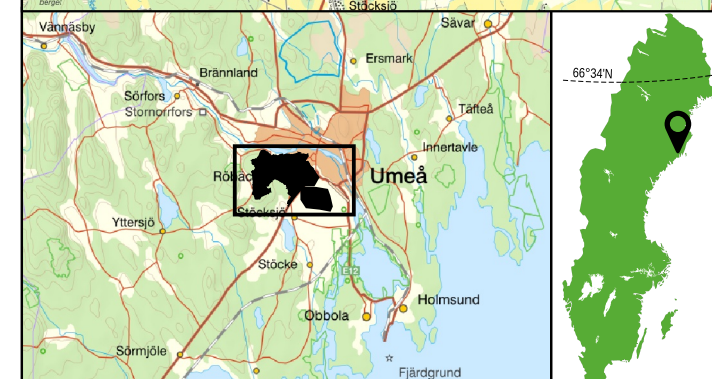
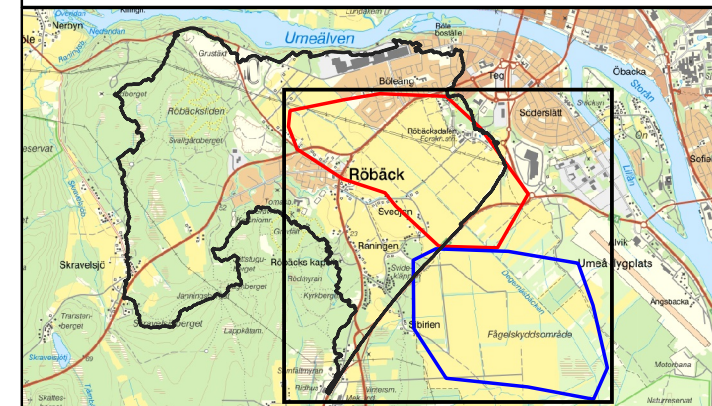
SITES-Locations

- Rökäcksdalen Catchment
- Rökäcksdalen Experimental Fields - North
- Rökäcksdalen Experimental Fields - South



Map: RBD SMURF Crops 2020

Station: Rökäcksdalen Field Research Station
 Layout format: A3
 Scale: 1:15 000
 Projection: SWEREF99 TM (EPSG:3006)
 Base map: Lantmäteriet
 Ortofoto RGB025 2018
 Author: Haldor Lorimer-Olsson
 Map date: 2021-07-08



SITES (Swedish Infrastructure for Ecosystem Science) is a national research infrastructure for terrestrial and limnological field research.

Website: www.purplesites.se

